

Wiltshire Council

Wildlife and Countryside Act 1981

Definitive Map and Statement of Rights of Way for the County of Wiltshire

Notice of Application for Modification Order

To: **Rights of Way Section, Wiltshire Council, Bythesea Road, Trowbridge, Wiltshire, BA14 8JN**

I/We (please insert your name or the name of the organisation making the application)

RESIDENTS OF CLAY ST. WHITE PARISH.....

Of (please insert your full address)/o.....

CLAY ST, WHITE PARISH, SALISBURY, SP5 2.....

Hereby apply for an Order under Section 53(2) of the Wildlife & Countryside Act 1981 modifying the Definitive Map and Statement for the area by:-

Adding the footpath/~~bridleway/restricted byway/byway open to all traffic~~ (please delete the irrelevant status) **leading from** (please describe the position and route of the right of way you are referring to)

Common ROAD, WHITE PARISH (SU 2464 2312) leading.....

behind properties in Clay St to open fields and footpath.....

WHT 6 (the section with a red dashed line on map).....

With a width of: 8m at widest point to include hedgerows and mature boundary trees.

The route of the right of way is shown on the attached map.

I/We attach copies of the following documentary evidence and or statements of witnesses in support of this application.

Dated 12/07/2020.....

Signed [Redacted Signature]

For a definition of the various categories of rights of way please see overleaf.

SU 2423 Whiteparish

The Drove



Extent of the Drove to which the application relates



Existing footpaths



WHT 4 and 6 and also WHT 31 (Clay St).

Useful OS grid references:

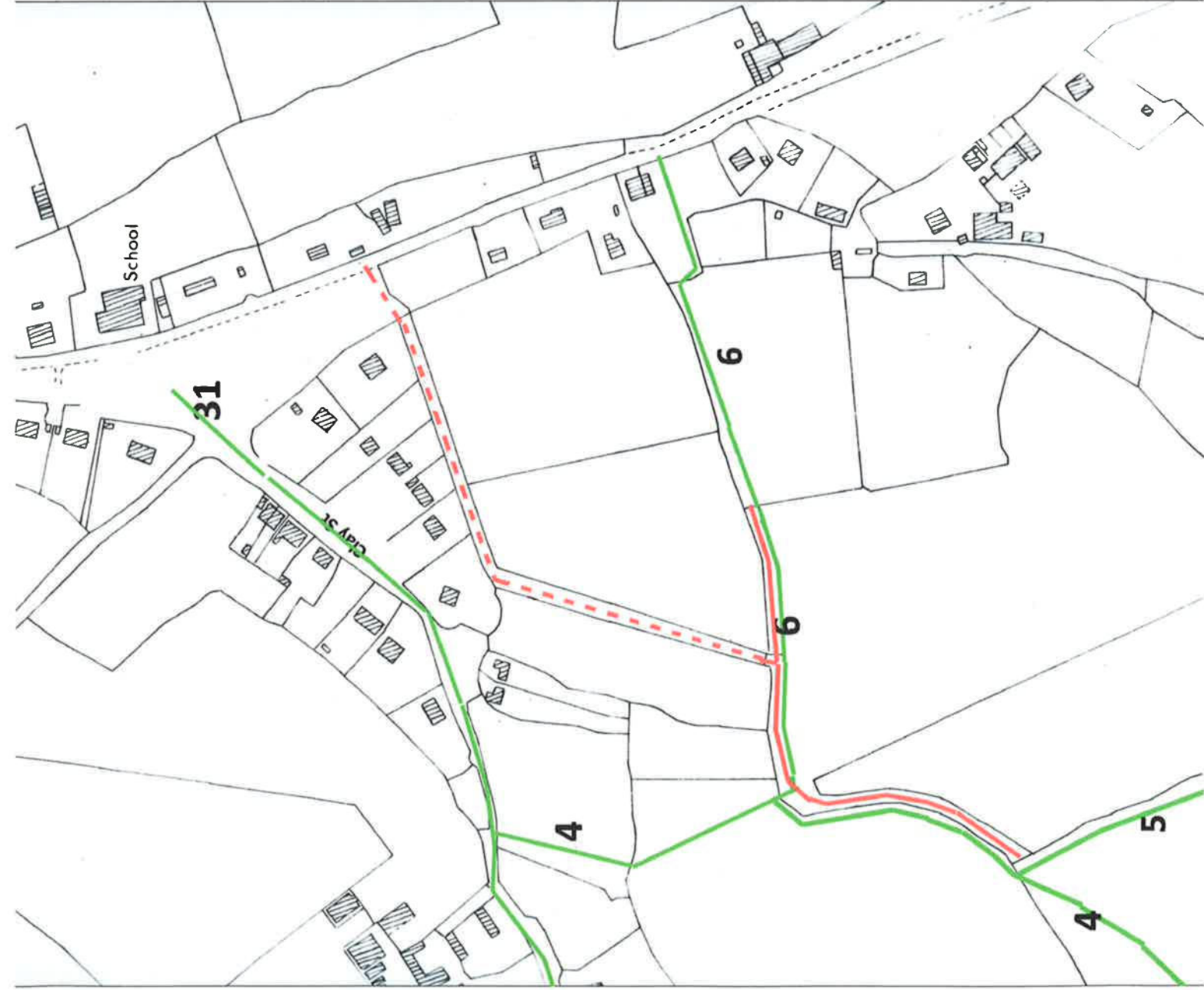
Start point off Common Rd.

SU 2464 2312

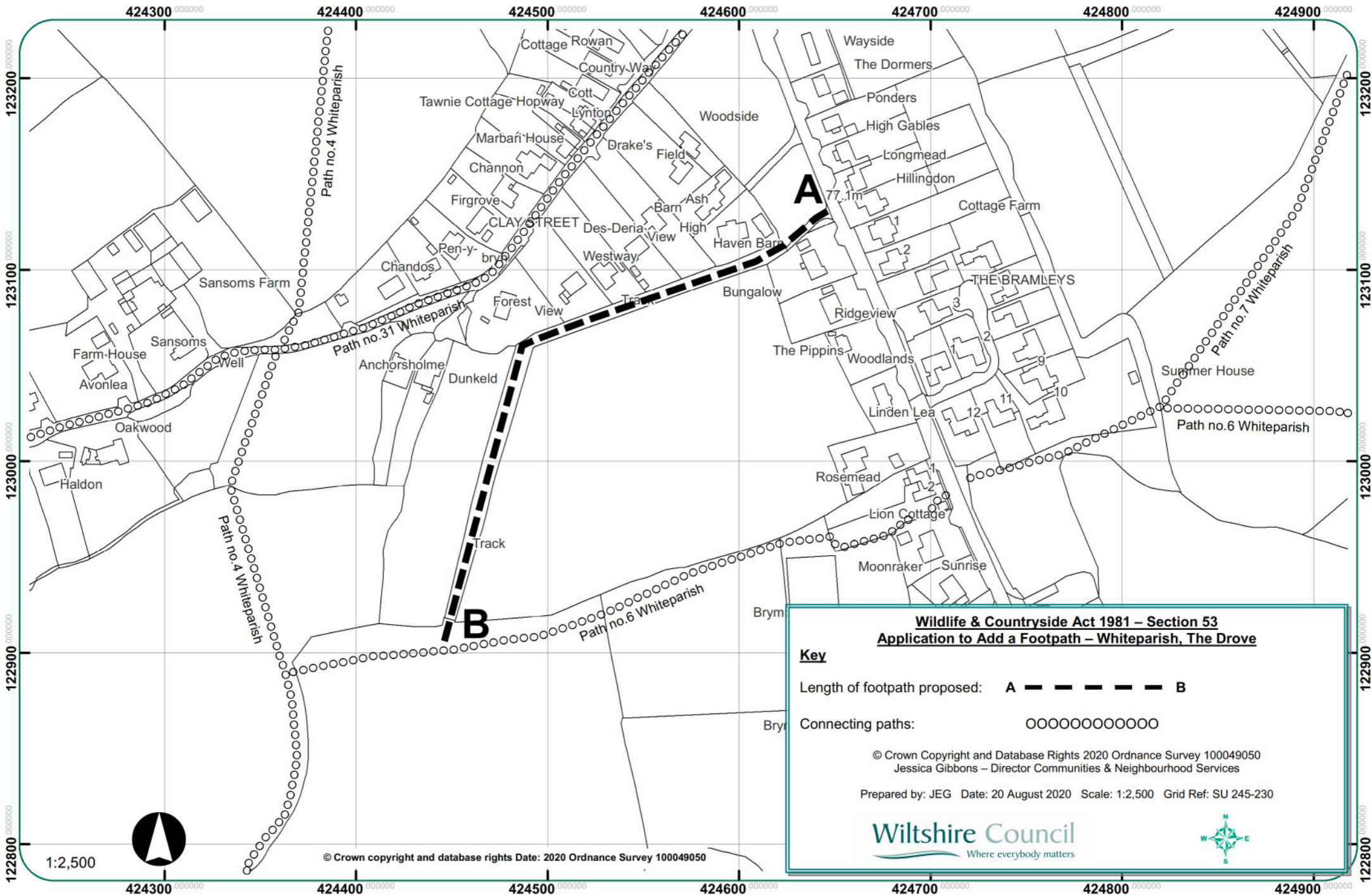
Point where the Drove joins FP6

SU2444 2292

The length is approx. 300m



Wildlife and Countryside Act 1981 - Section 53 Application to Add a Footpath - The Drove, Whiteparish



Wildlife & Countryside Act 1981 – Section 53 Application to Add a Footpath – Whiteparish, The Drove

Key

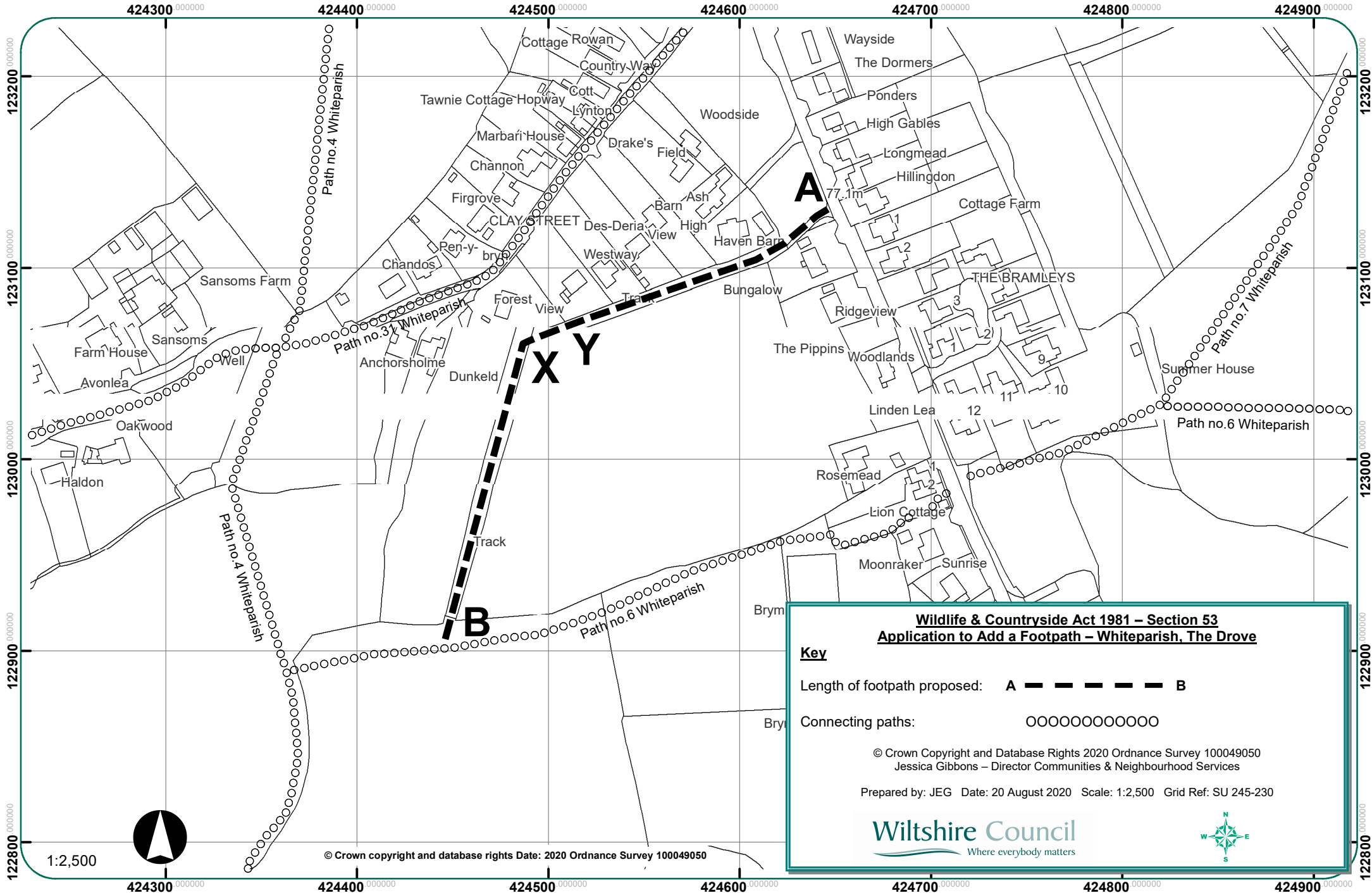
Length of footpath proposed: A — — — — — B

Connecting paths: ○○○○○○○○○○○

© Crown Copyright and Database Rights 2020 Ordnance Survey 100049050
Jessica Gibbons – Director Communities & Neighbourhood Services

Prepared by: JEG Date: 20 August 2020 Scale: 1:2,500 Grid Ref: SU 245-230

Wiltshire Council
Where everybody matters



Wildlife & Countryside Act 1981 – Section 53
Application to Add a Footpath – Whiteparish, The Drove

Key

Length of footpath proposed: **A** - - - - - **B**

Connecting paths: ○○○○○○○○○○○○

© Crown Copyright and Database Rights 2020 Ordnance Survey 100049050
Jessica Gibbons – Director Communities & Neighbourhood Services

Prepared by: JEG Date: 20 August 2020 Scale: 1:2,500 Grid Ref: SU 245-230

Wiltshire Council
Where everybody matters